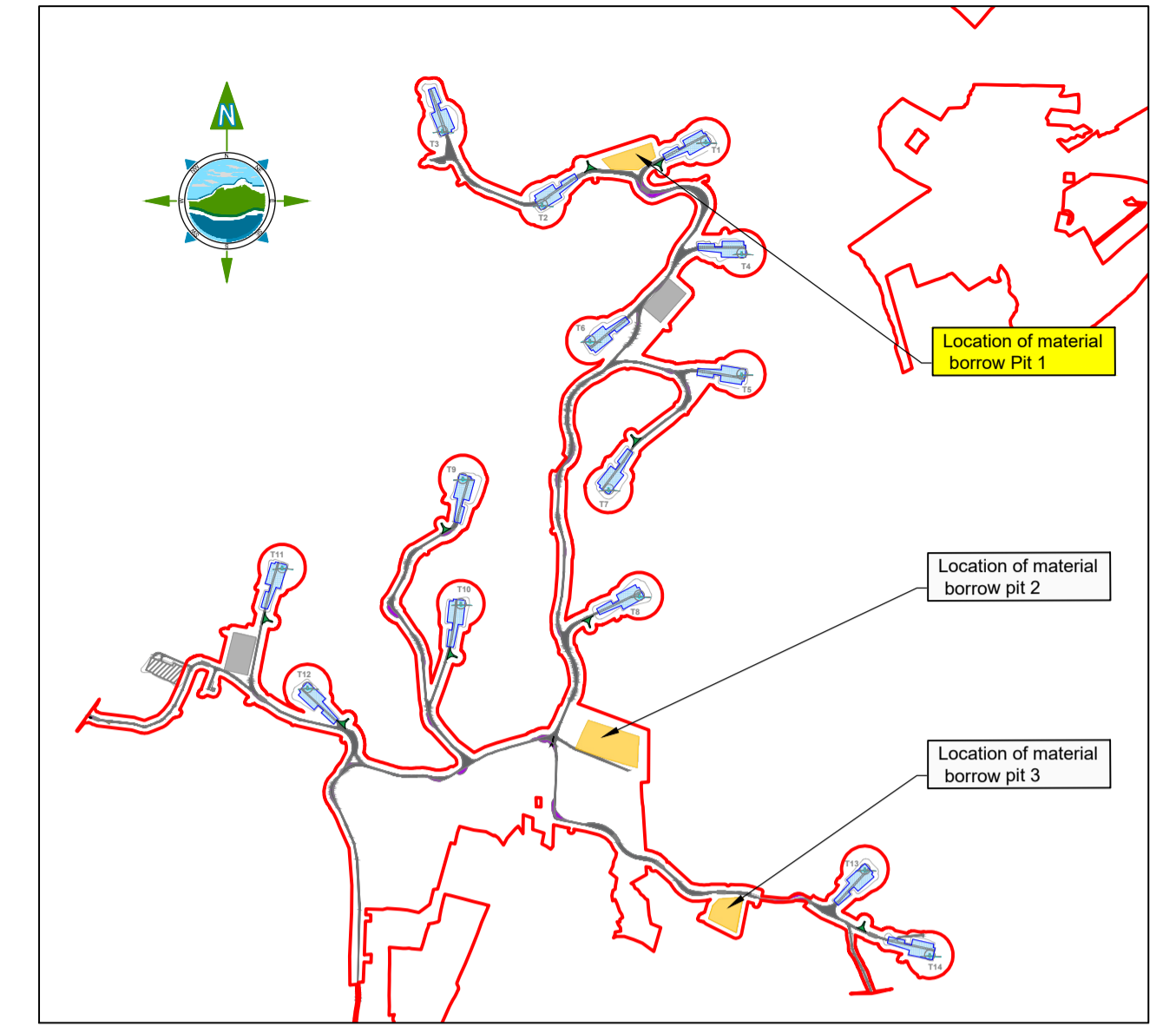


**SECTION THROUGH BORROW PIT**  
Scale H- 1:500 / V- 1:250

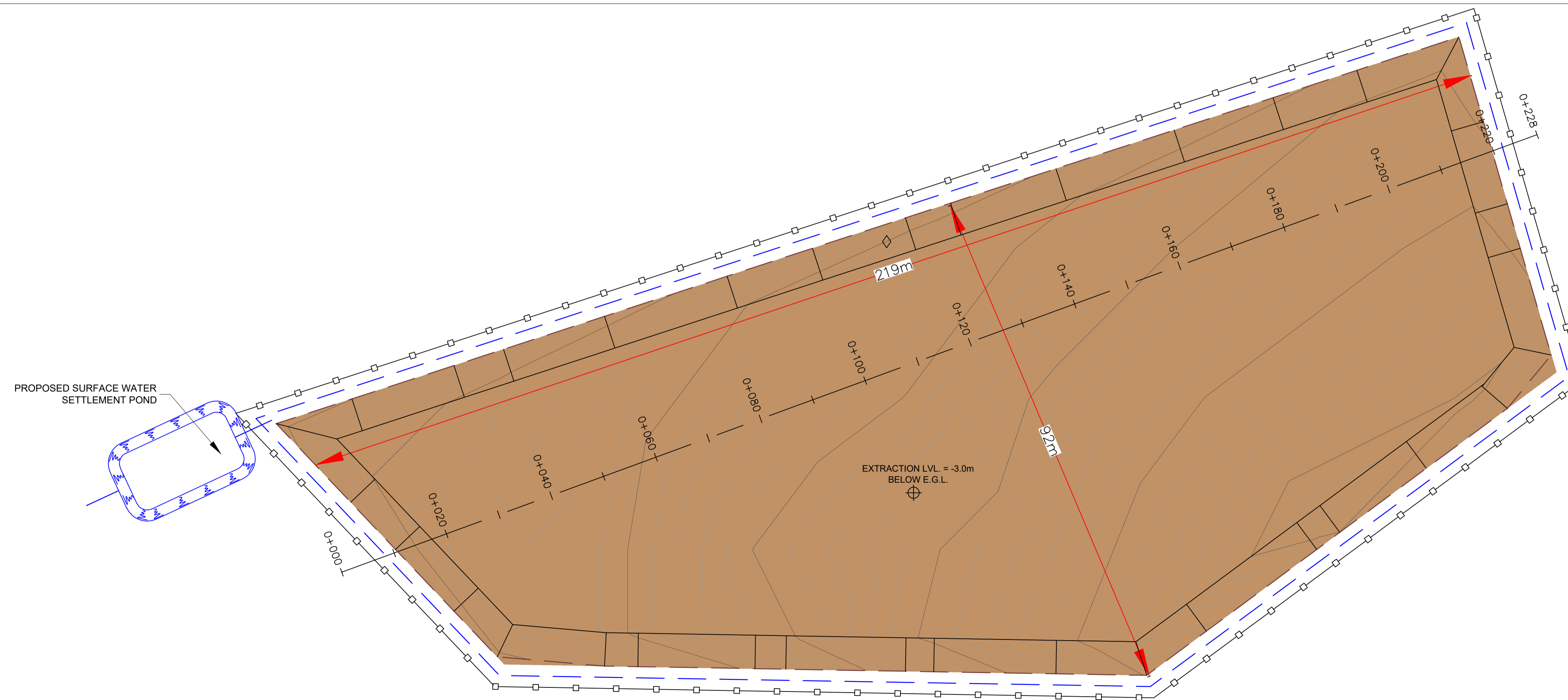


**KEYPLAN**  
NTS

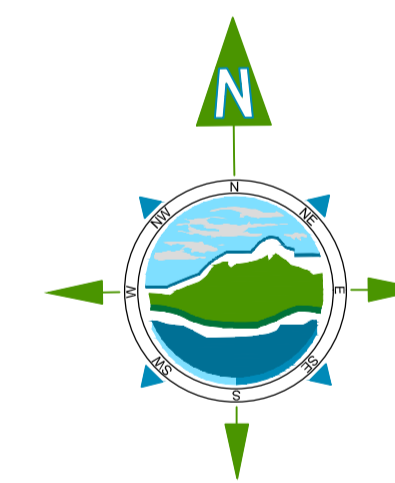
**GENERAL LEGEND**

- EXISTING GROUND LEVEL
- MATERIAL DEPOSITION LEVEL
- BORROW PIT EXTRACTION LEVEL

Rev	Date	Description	By	Chkd.
A	10.04.26	ISSUED FOR PLANNING	MN	SR



**PLAN ON BORROW PIT**  
Scale 1:500



- PROPOSED BORROW PIT EXTENTS
- PROPOSED INTERCEPTOR DRAIN
- PROPOSED CHAINLINK SECURITY FENCE

**NOTE:**  
1. DRAINAGE SHOWN FOR INDICATIVE PURPOSES. REFER TO DRAINAGE DRAWINGS FOR FULL DRAINAGE DETAILS.

Client:  
**FuturEnergy Ireland**

Project:  
**LISSINAGROAGH WIND FARM**

Title:  
**PROPOSED BORROW PIT 1 PLAN & SECTION**

Scale @ A1: **As Shown**

Prepared by: **M. Nolan**    Checked by: **S. Ryan**    Date: **April 2026**

Drawing Status: **Planning**

**TOBIN**

Tel: +353 (0)91 565 211  
Email: info@tobin.ie  
www.tobin.ie

Drawing No.: **10955-2090**    Revision: **A**